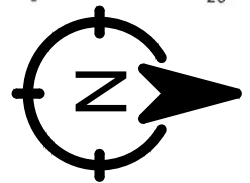
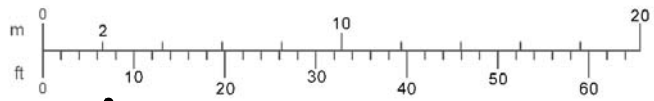


Whistler St. - Plan - South Half



DUNCAN PLACEMAKING



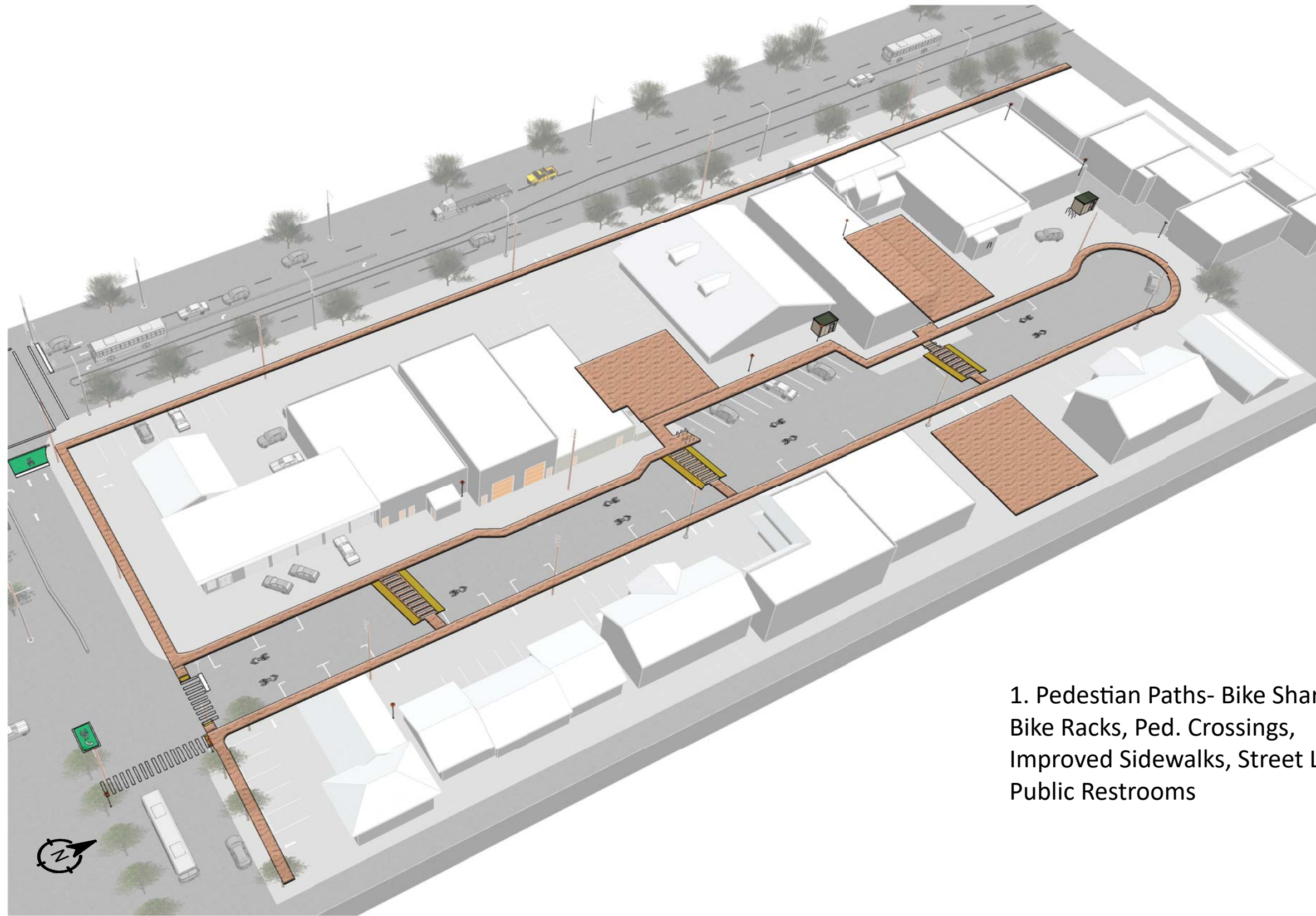


Whistler St. - Plan- North Half



DUNCAN PLACEMAKING

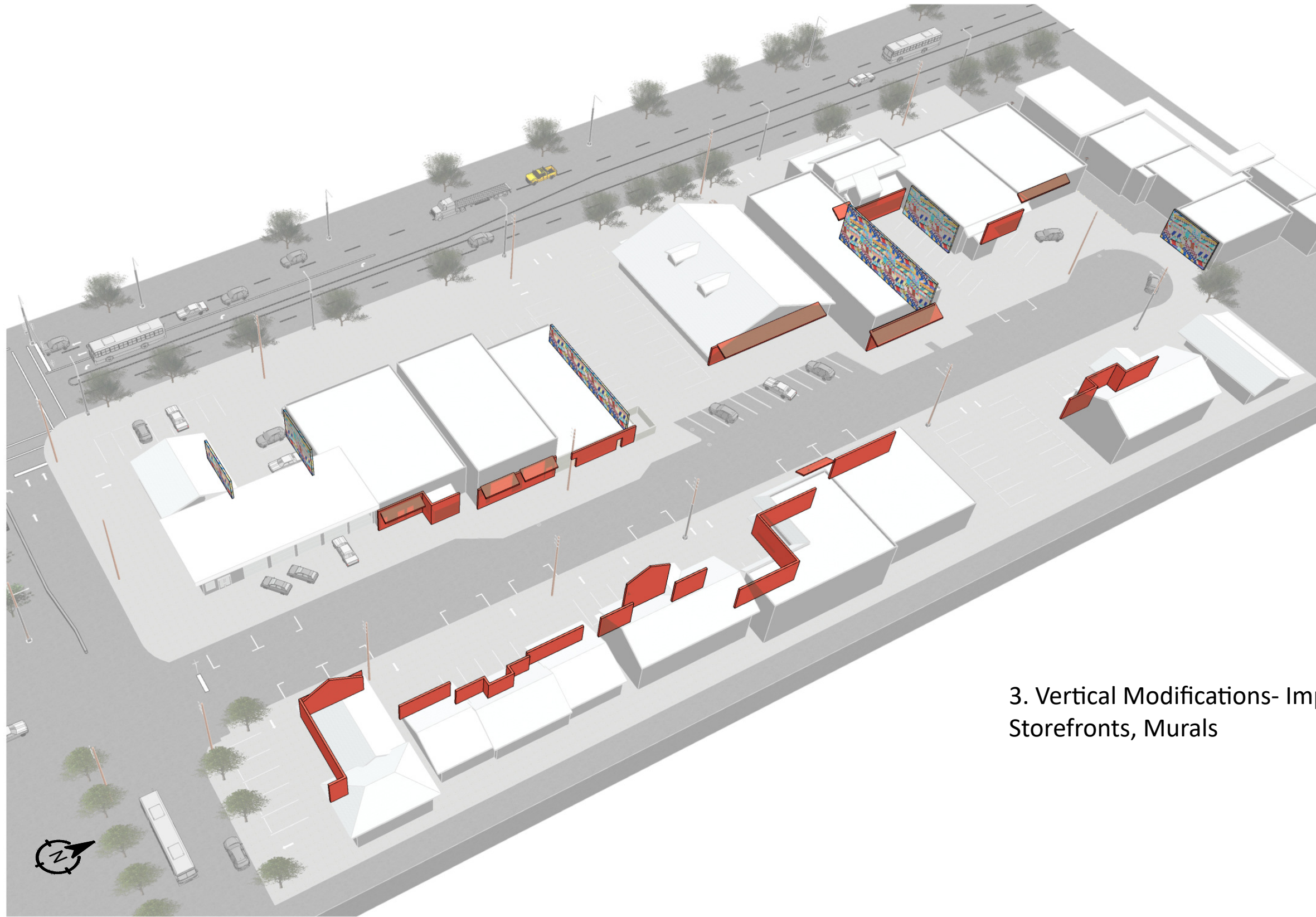




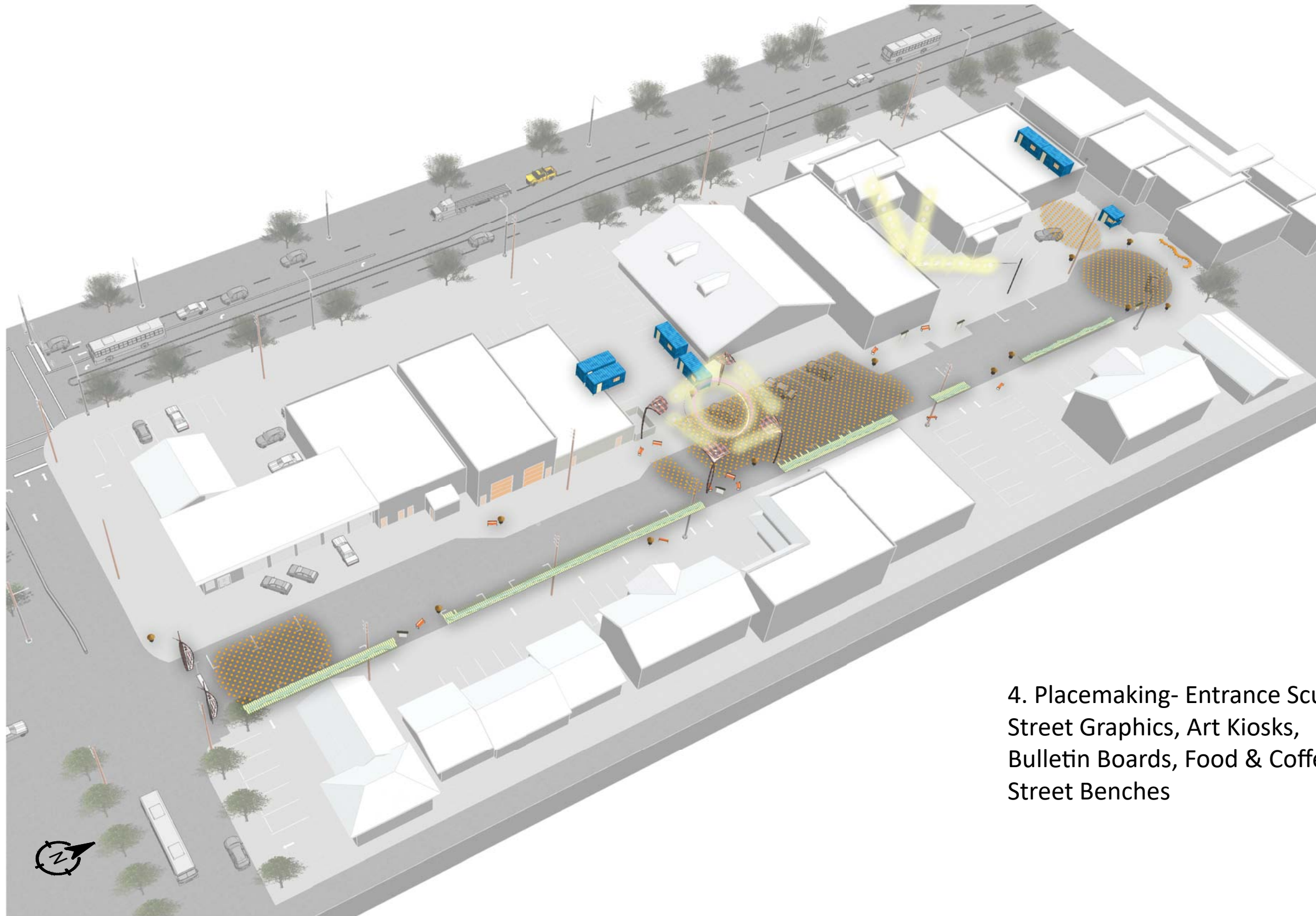
1. Pedestian Paths- Bike Sharrows,
Bike Racks, Ped. Crossings,
Improved Sidewalks, Street Lighting,
Public Restrooms



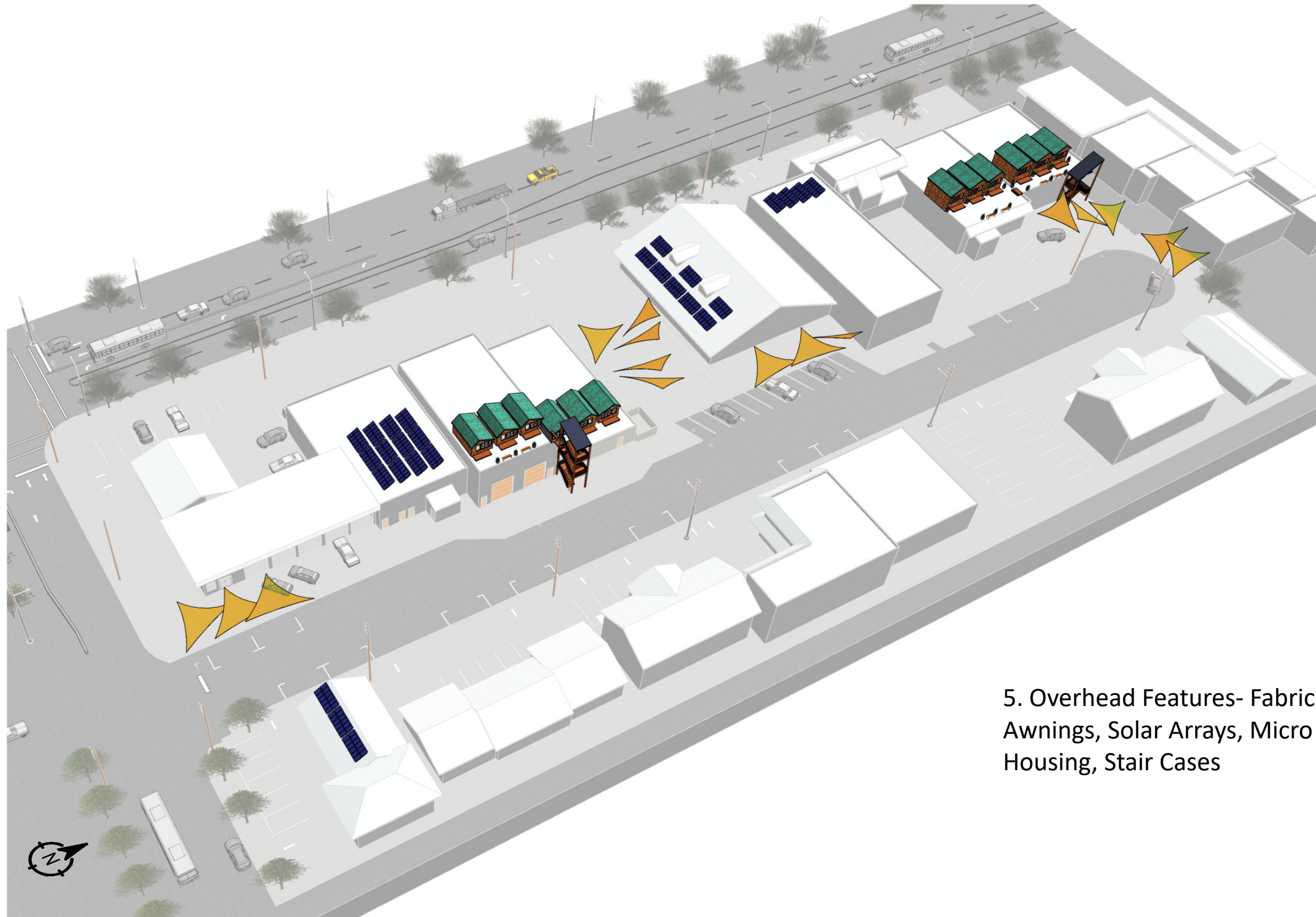
2. Vegetation- Rainwater Gardens, Swales, Plantings, Street Trees, Container Plantings, Green Roofs



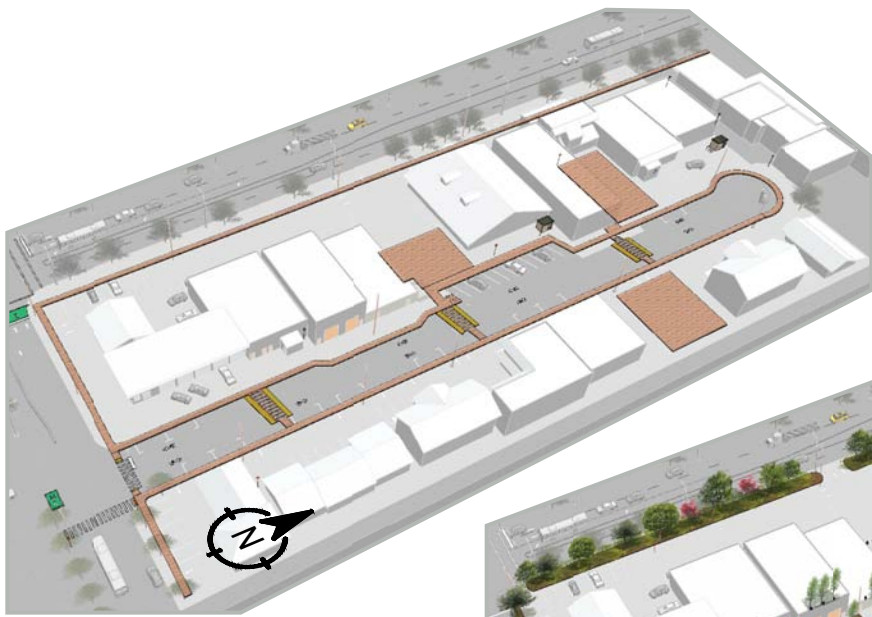
3. Vertical Modifications- Improved Storefronts, Murals



4. Placemaking- Entrance Sculptures, Street Graphics, Art Kiosks, Bulletin Boards, Food & Coffee Pods, Street Benches



5. Overhead Features- Fabric Awnings, Solar Arrays, Micro Housing, Stair Cases



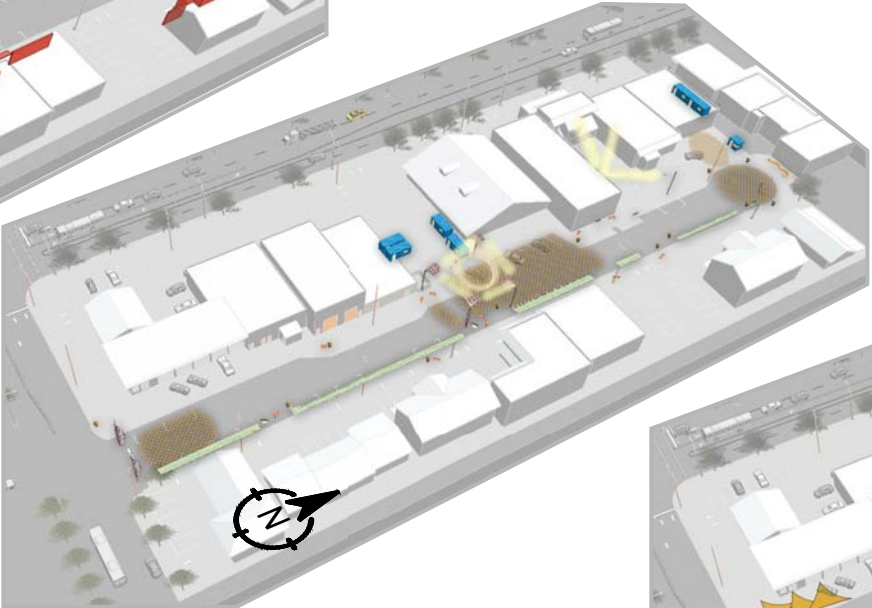
1. Pedestian Paths-
Bike Sharrows, Ped.
Crossings, Improved
Sidewalks, Public
Washrooms, Street
Lighting, Bike Racks



2. Vegetation-
Rainwater Gardens,
Swales, Street Trees,
Container Plantings,
Green Roofs



3. Vertical
Modifications-
Improved Storefronts,
Murals



4. Placemaking-
Entrance Sculptures,
Street Graphics, Art
Kiosks,
Bulletin Boards, Food
Pods, Benches



5. Overhead Features-
Fabric Awnings, Solar
Arrays, Micro Housing,
Stair Cases

Whistler St. - Exploded Axonometric Drawings

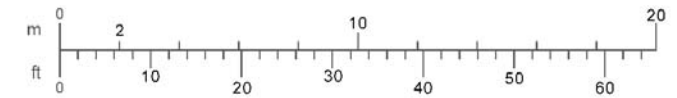


DUNCAN PLACEMAKING

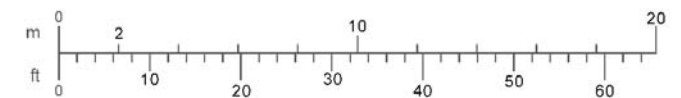




Whistler St. - Looking West at Coronation Intersection



Whistler St. - Looking West

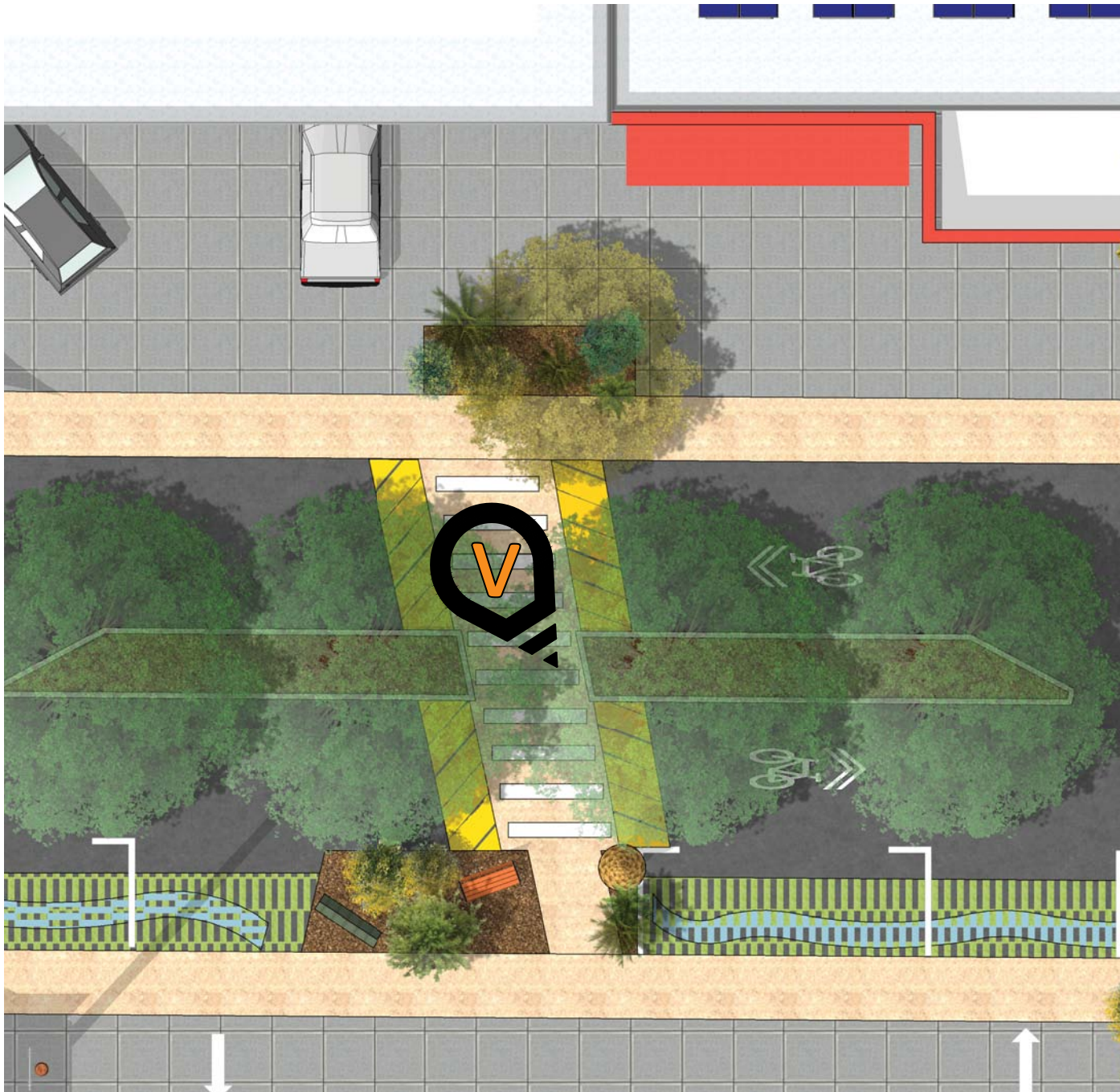




Plan Detail- Whistler St. View 1



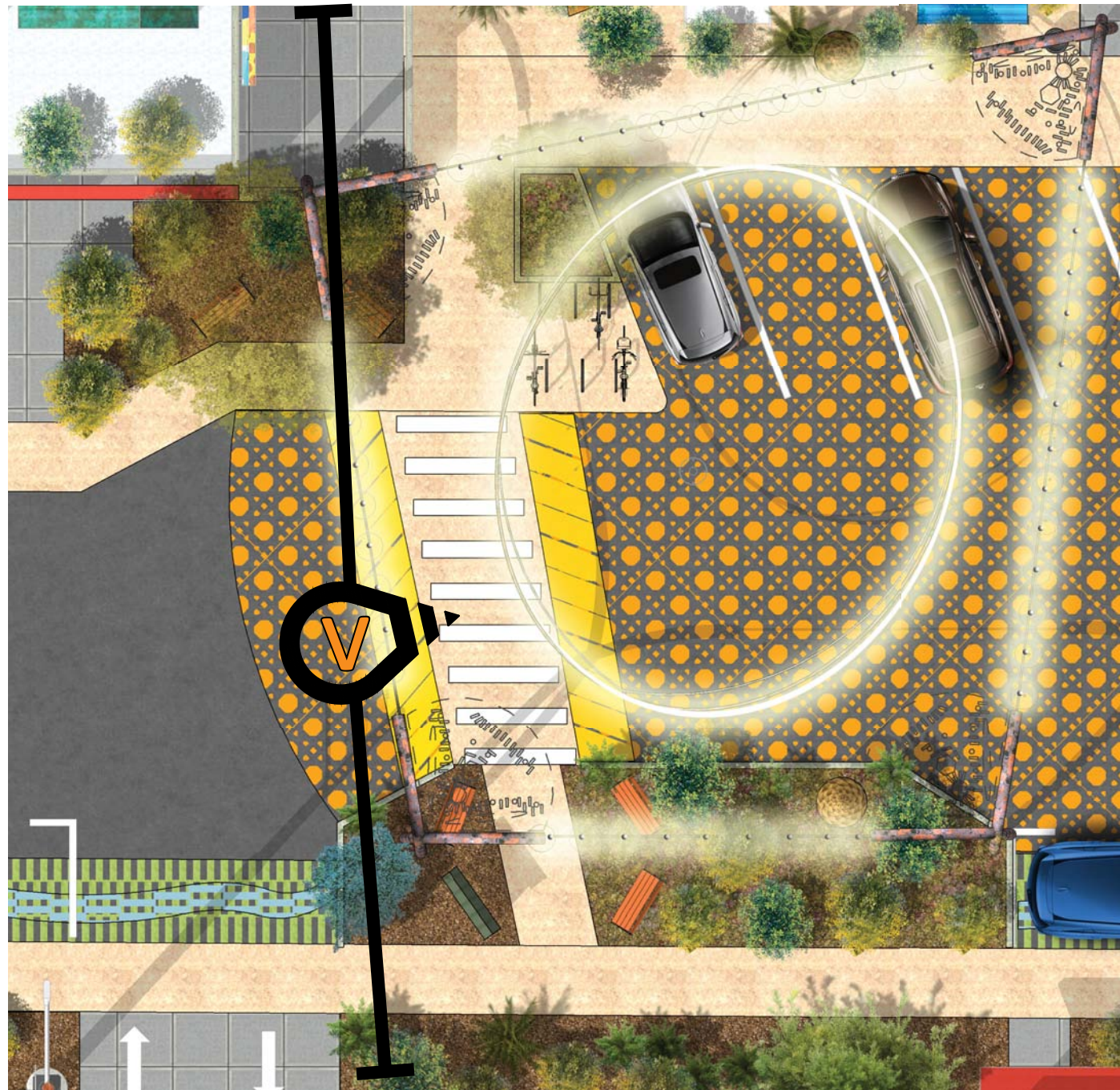
Perspective View 1 of Whistler St.



Plan Detail- Whistler St. View 2



Perspective View 2 of Whistler St.

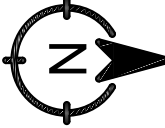



Plan Detail- Whistler St. View 3



Sectional Perspective View 3 of Whistler St.

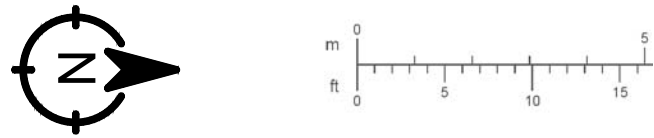


 Plan Detail- Whistler St. View 4



Perspective View 4 of Whistler St.



Plan Detail- Whistler St. View 5



Perspective View 5 of Whistler St.



DUNCAN PLACEMAKING



Birdseye View of Whistler St.



DUNCAN PLACEMAKING



Thank You Duncan!

