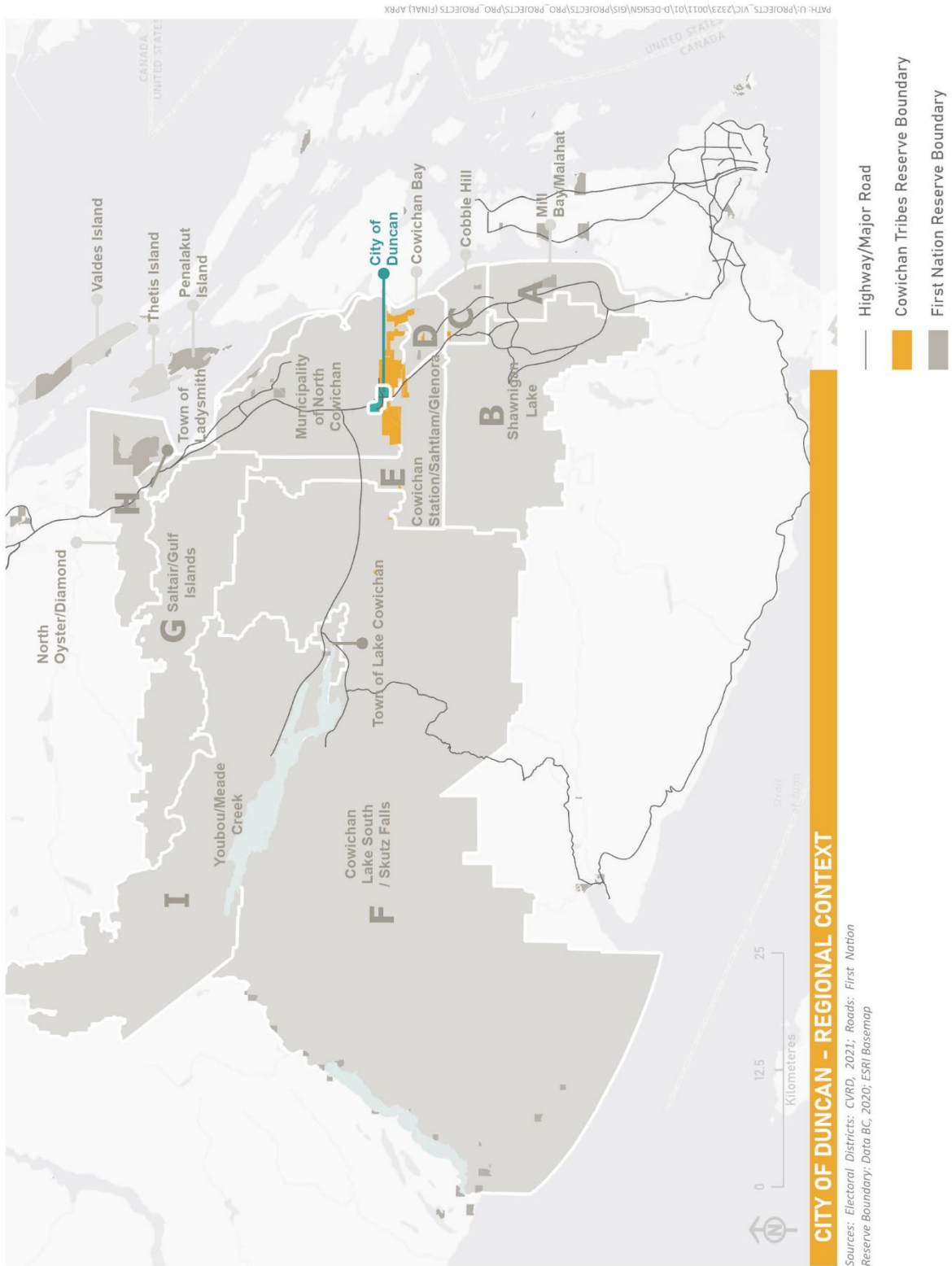
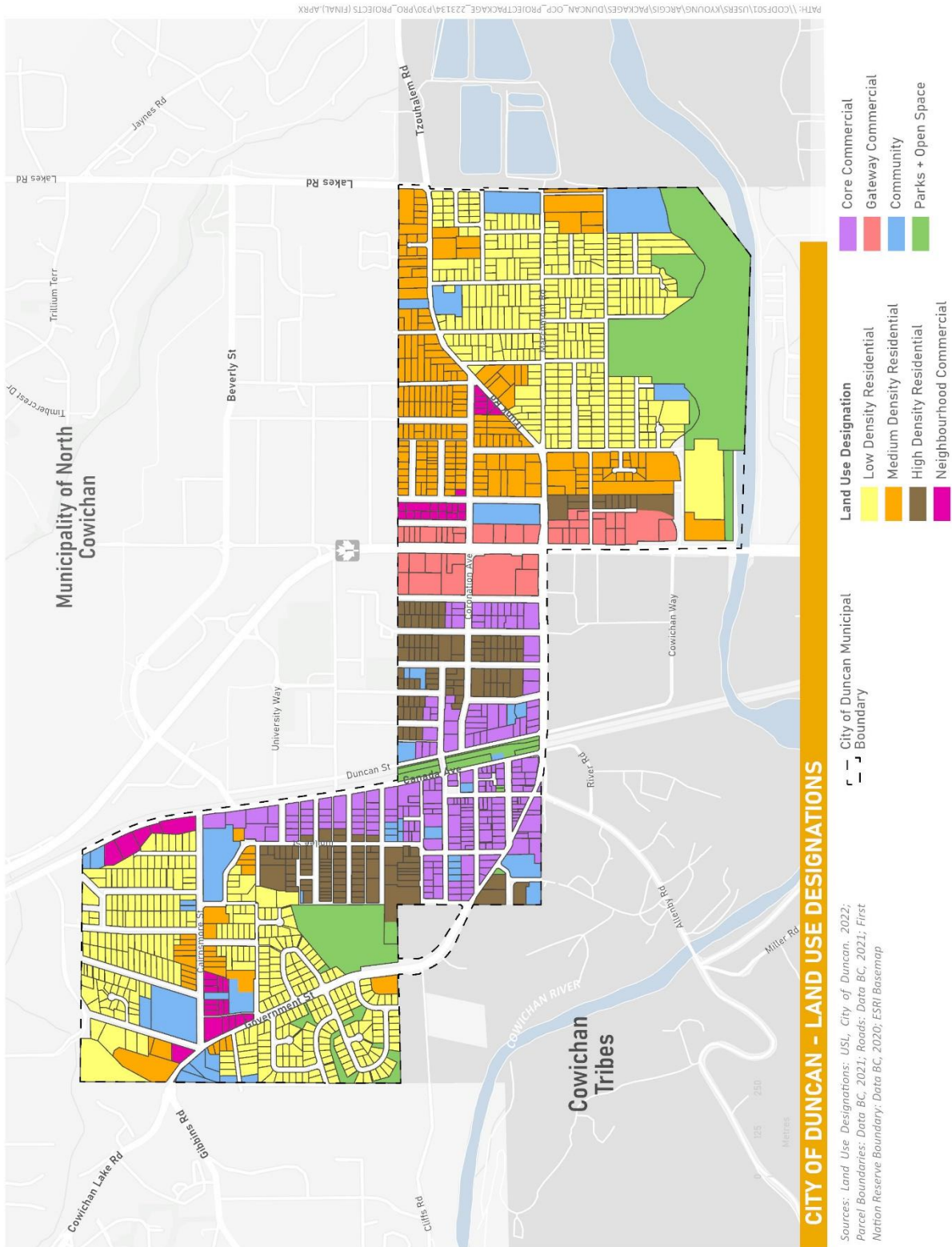


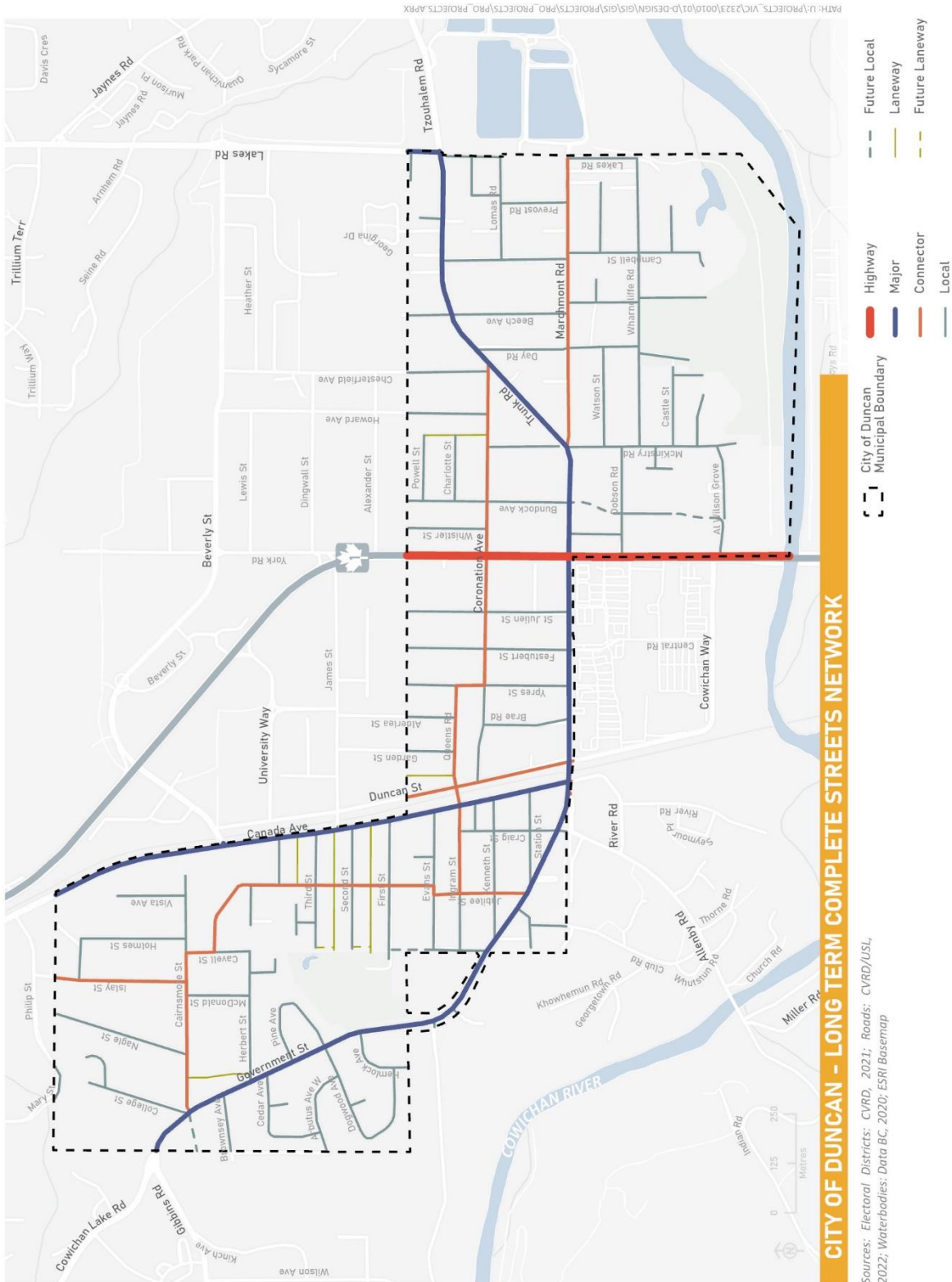
Map 1 – Regional Context



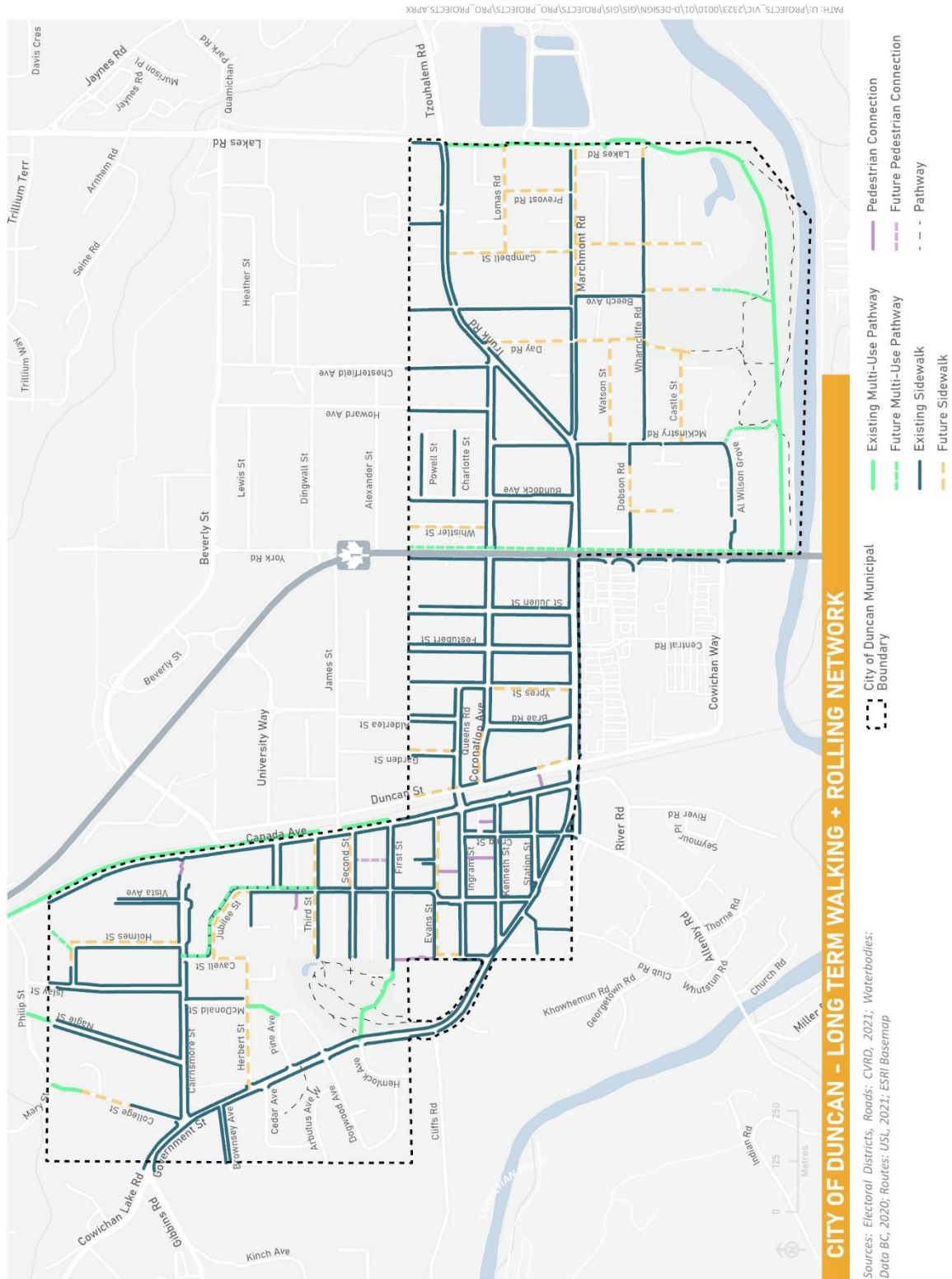
Map 2 – Land Use Designations



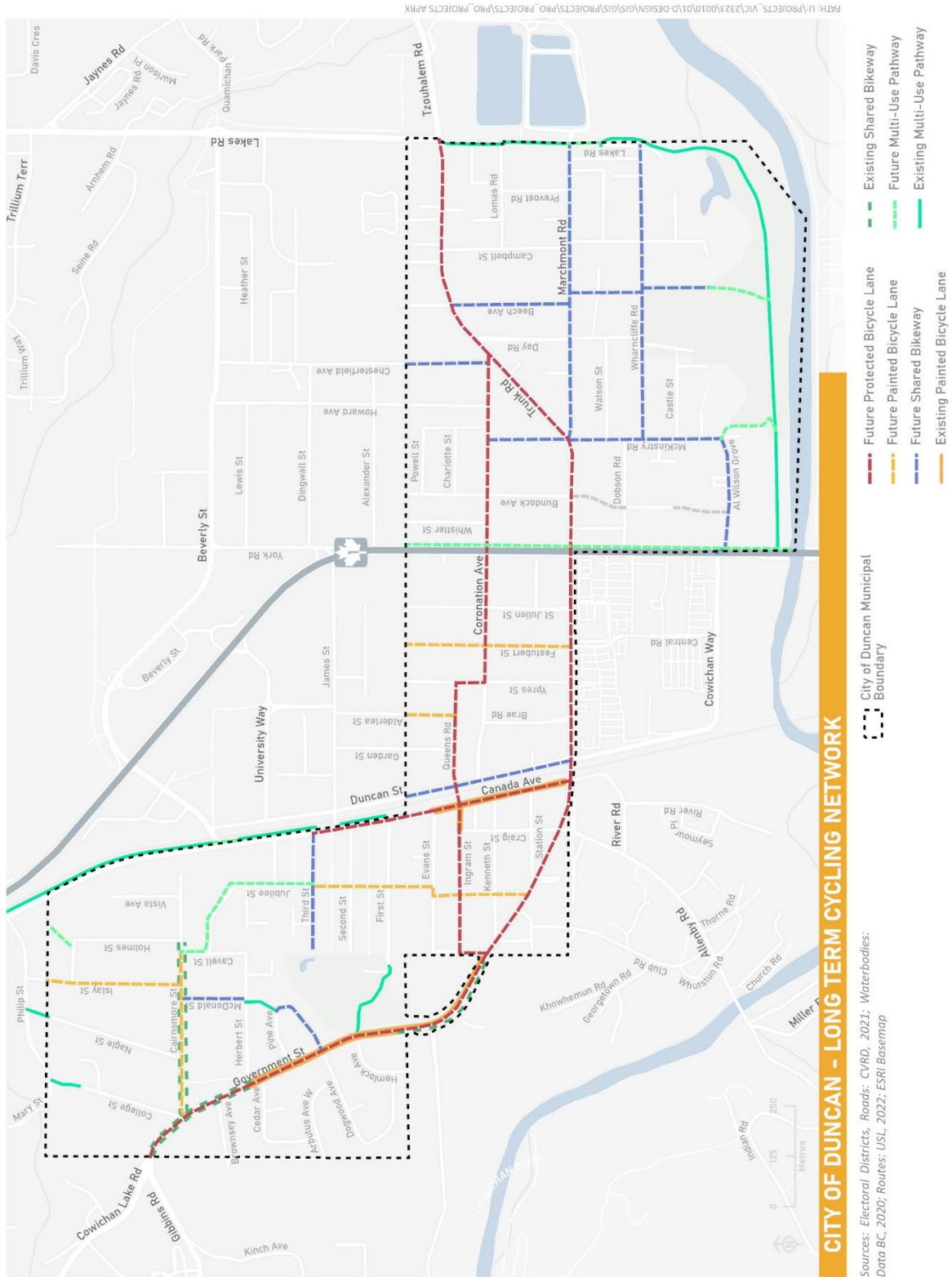
Map 3 – Long-Term Complete Streets Network



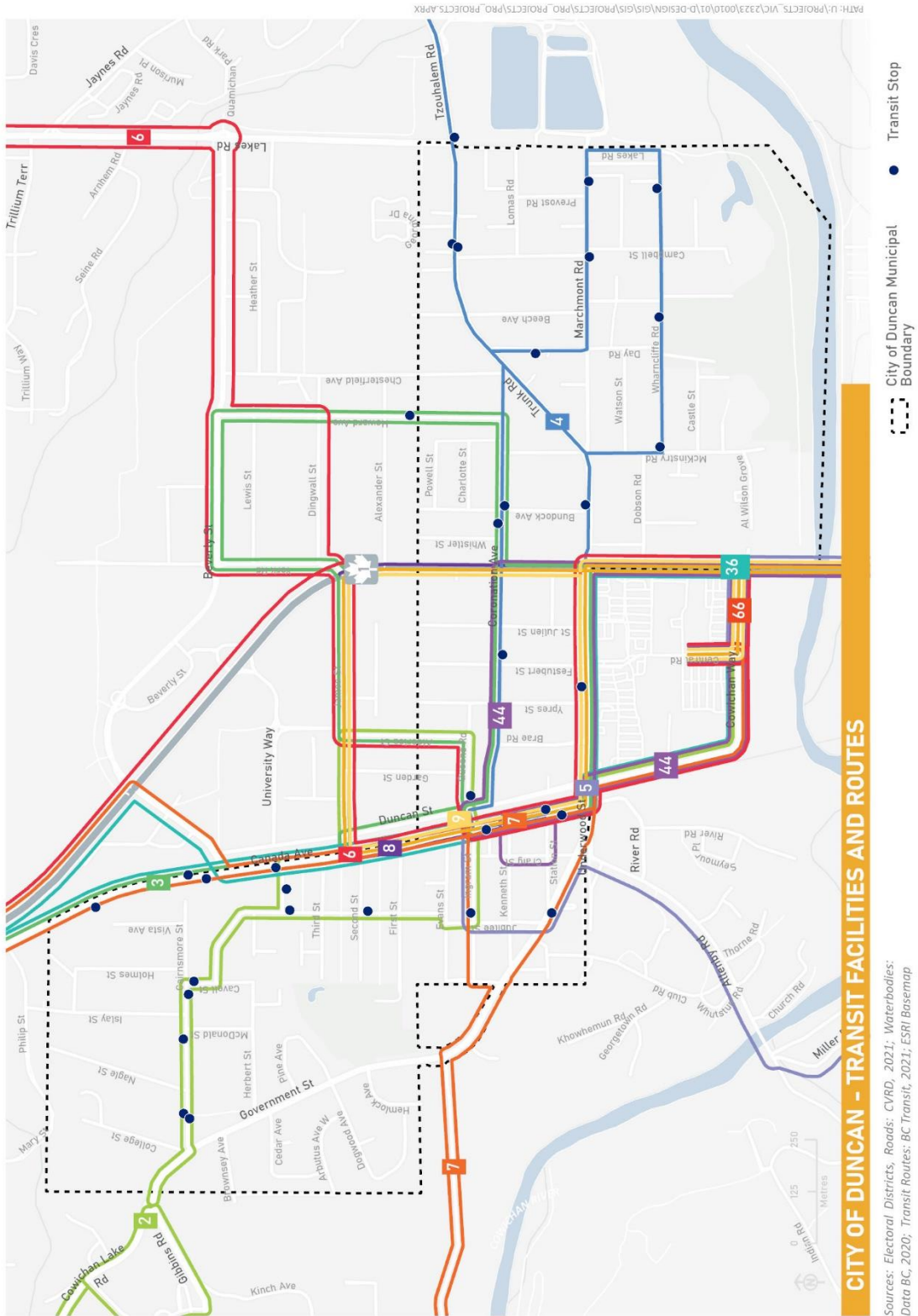
Map 4 – Long-Term Walking and Rolling Network



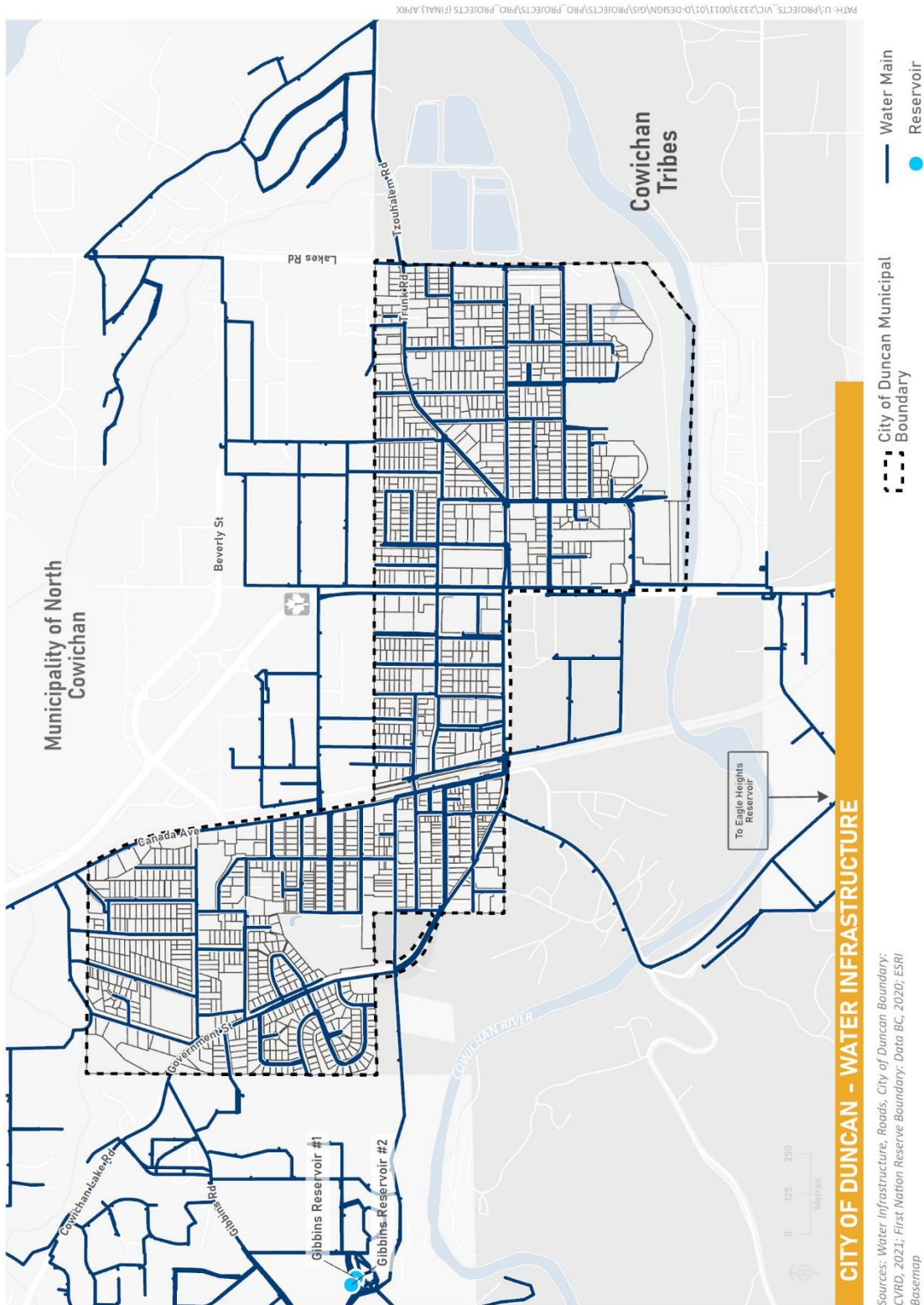
Map 5 – Long-Term Cycling Network



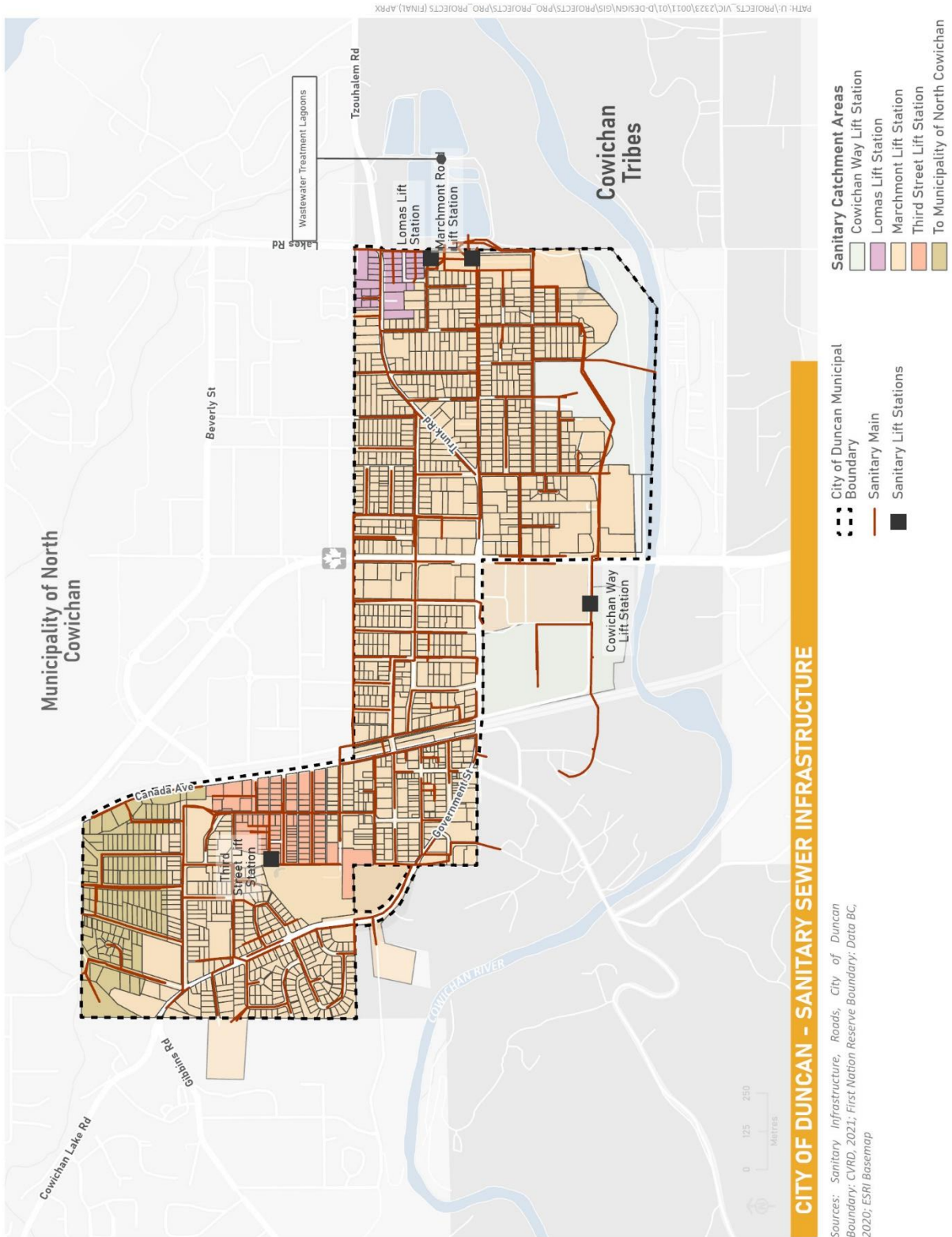
Map 6 – Existing Transit Facilities and Routes



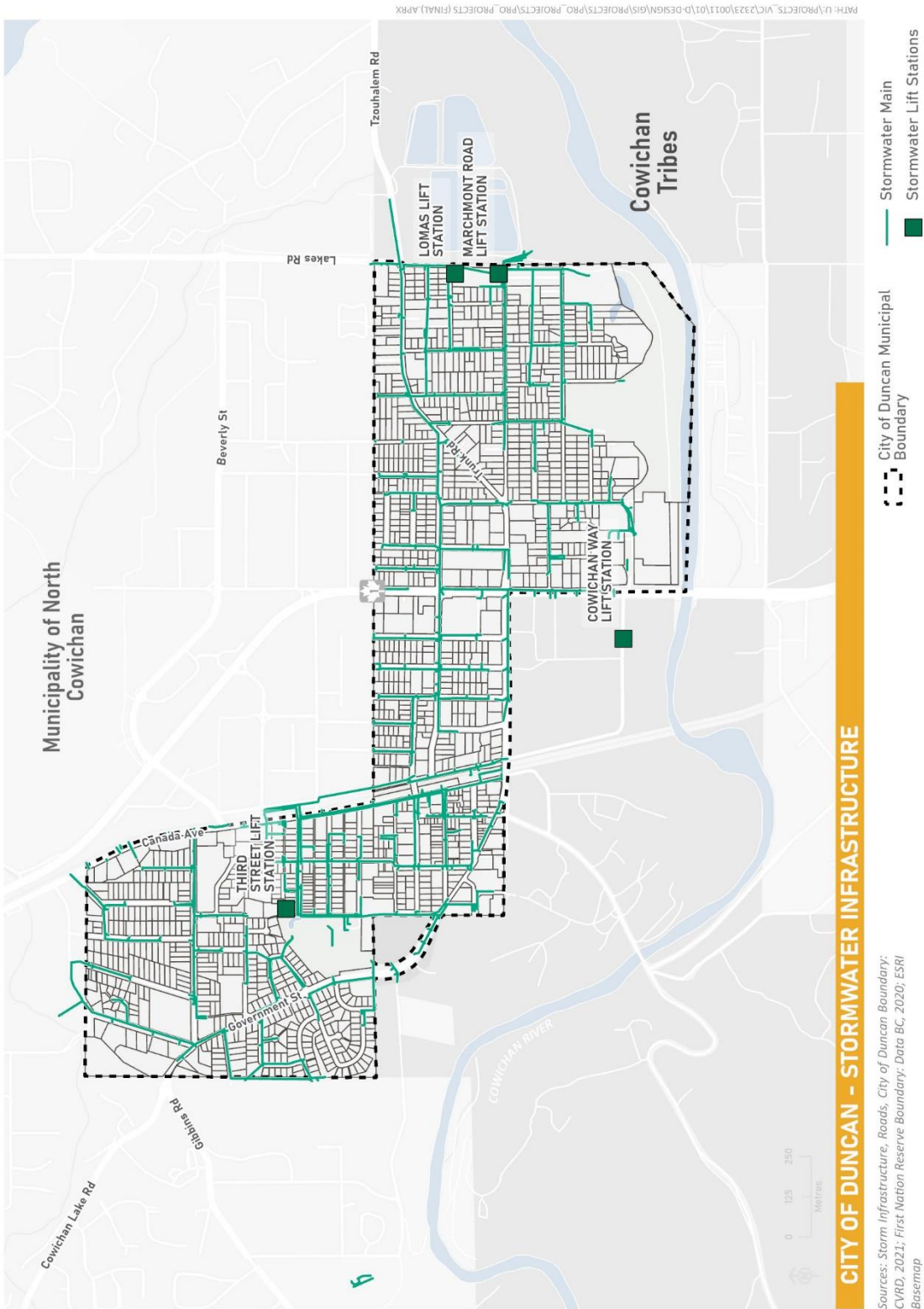
Map 7 – Water Infrastructure



Map 8 – Sanitary Sewer Infrastructure



Map 9 – Stormwater Infrastructure



Map 10 – Environmentally Sensitive and Hazard Areas

